


Appendix II

Electric Vehicles at The TIT&S Campus (Parking, Boys' Hostel, Main Gate)



The electric auto rickshaw used for internal movement of commodities and provisions at TIT&S Campus



Pedestrian Friendly pathways, IT Block, TIT&S Campus





GPS Map Camera



Birla Colony, Bhiwani, Haryana 127021, India, Bhiwani, Haryana, India
The Technological Institute of Textile & Sciences
Lat 28.804889°
Long 76.120559°
16/02/22 12:04 PM




GPS Map Camera



Birla Colony, Bhiwani, Haryana 127021, India, Bhiwani, Haryana, India
The Technological Institute of Textile & Sciences
Lat 28.804889°
Long 76.120559°
17/02/22 10:31 AM

A View of Pedestrian Friendly Pathways From atop the Guest House




A View of Pedestrian Friendly Pathways (From atop the Guest House)



Pedestrian Friendly Pathways (a View towards Old Building from IT Block)




GPS Map Camera

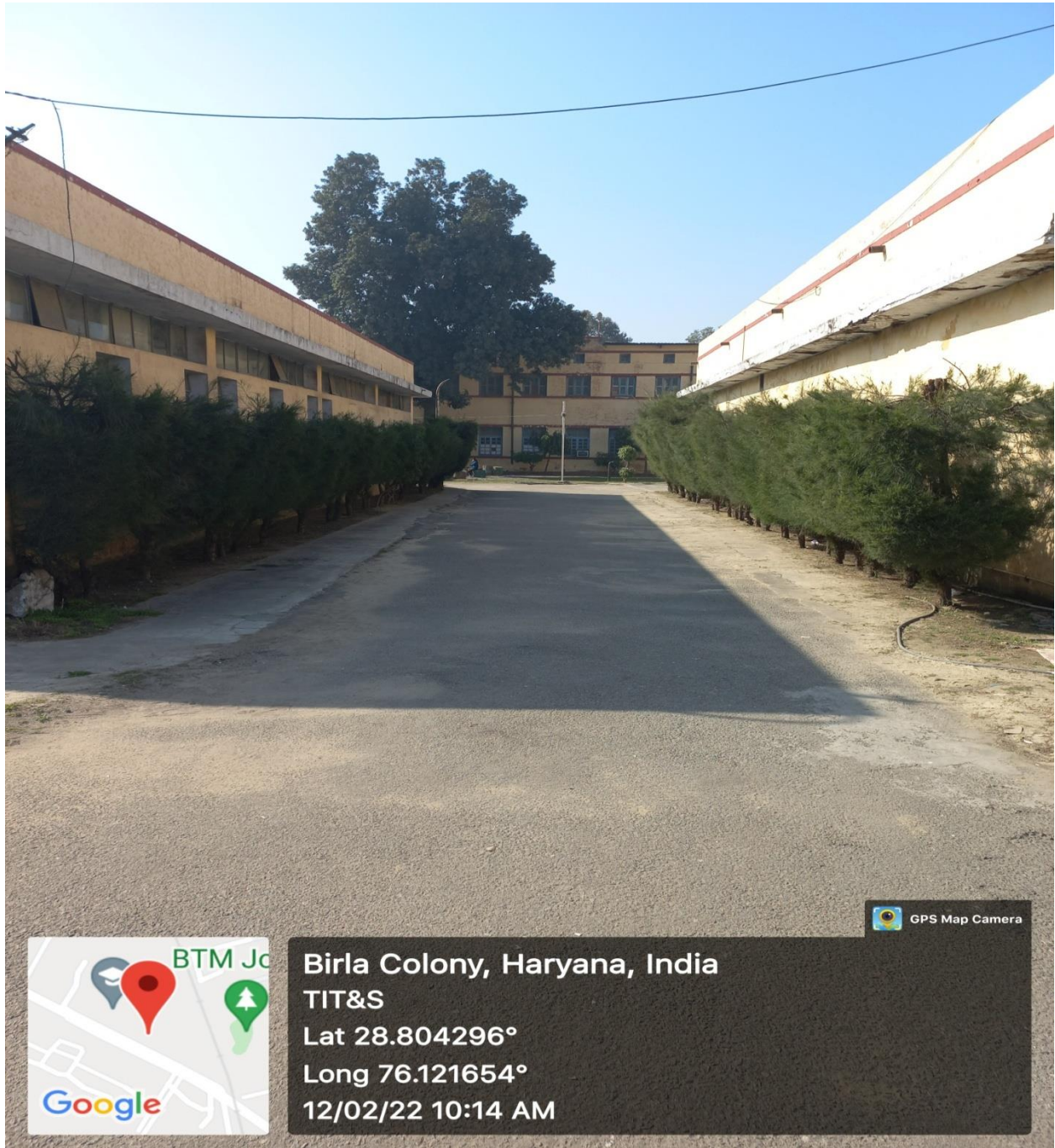


Birla Colony, Bhiwani, Haryana 127021, India, Bhiwani, Haryana, India
The Technological Institute of Textile & Sciences
Lat 28.804889°
Long 76.120559°
17/02/22 11:41 AM

Pedestrian Friendly Pathways (Old Building Area)



Pedestrian Friendly Pathways towards Reservoir



Say NO to PLASTIC





GPS Map Camera




Birla Colony, Bhiwani, Haryana 127021, India, Bhiwani, Haryana, India
The Technological Institute of Textile & Sciences
Lat 28.804889°
Long 76.120559°
19/04/22 03:20 PM

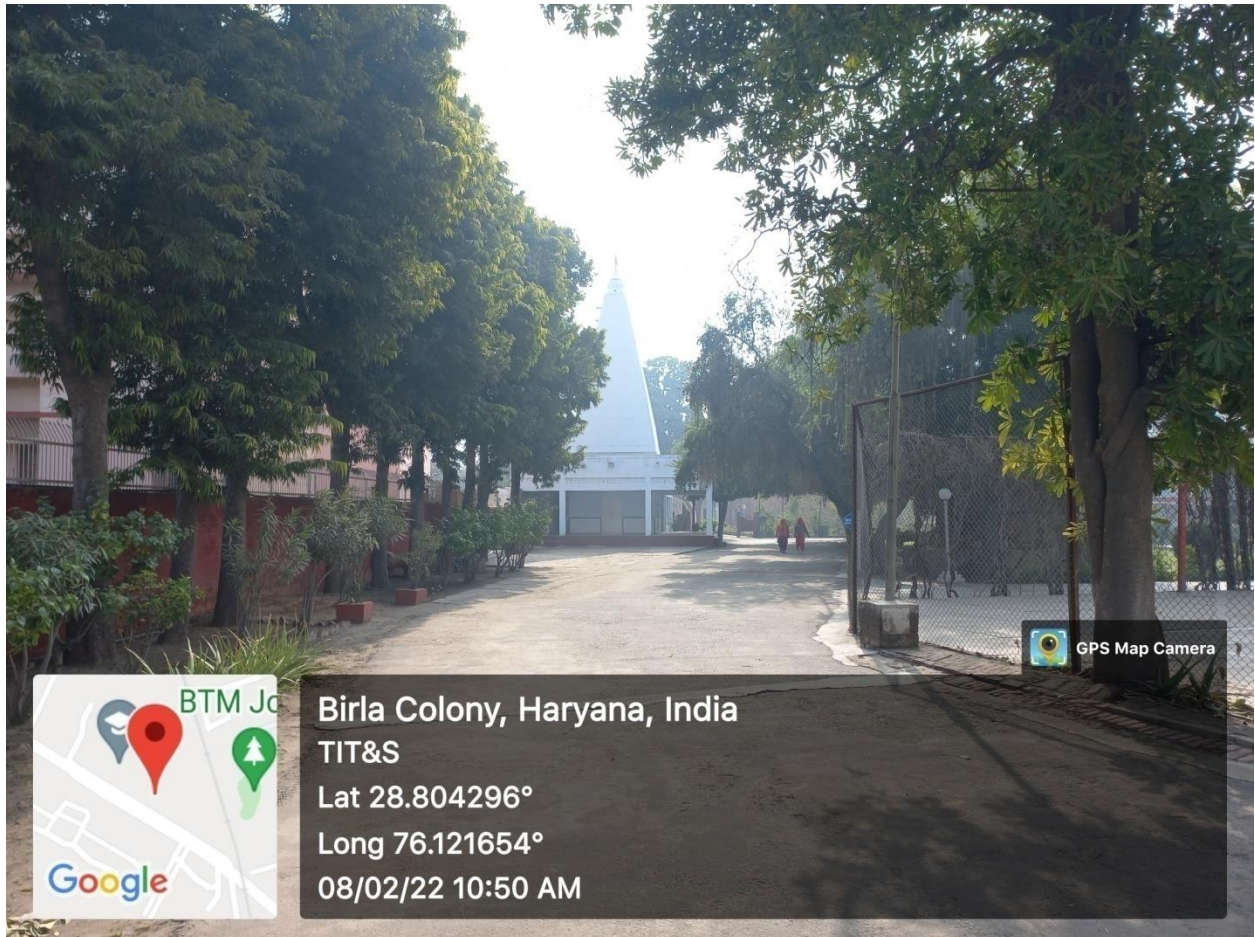
LANDSCAPING WITH TREES:

The TIT&S boasts of a lush green campus with trees, plants, shrubs and bushes. The natural bio-diversity in and around is not disturbed and the Green Policy of the institute ensures protection of the environment by adopting measures like zero tolerance towards entry of vehicles into campus, ban on plastic items, no garbage burning etc. While the greenery houses peacocks and other native birds in the campus, migratory birds are also spotted.



Trees like banyan, neem, pipal, acacia, ucalyptus, papdi etc have density in the campus.



Greenery at the front of the New Girls' Hostel (Sarala Bhawan)



A view of greenery from atop the old building towards tennis area



Birla Colony, Haryana, India
TIT&S
Lat 28.804296°
Long 76.121654°
09/02/22 09:48 AM

GPS Map Camera


Bird's eye view of greenery and the lawn opposite admin block




Birla Colony, Haryana, India
TIT&S
Lat 28.804296°
Long 76.121654°
09/02/22 09:49 AM

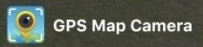
GPS Map Camera


A view of greenery towards temple area from atop the IT Block





Birla Colony, Haryana, India
TIT&S
Lat 28.804296°
Long 76.121654°
09/02/22 09:50 AM



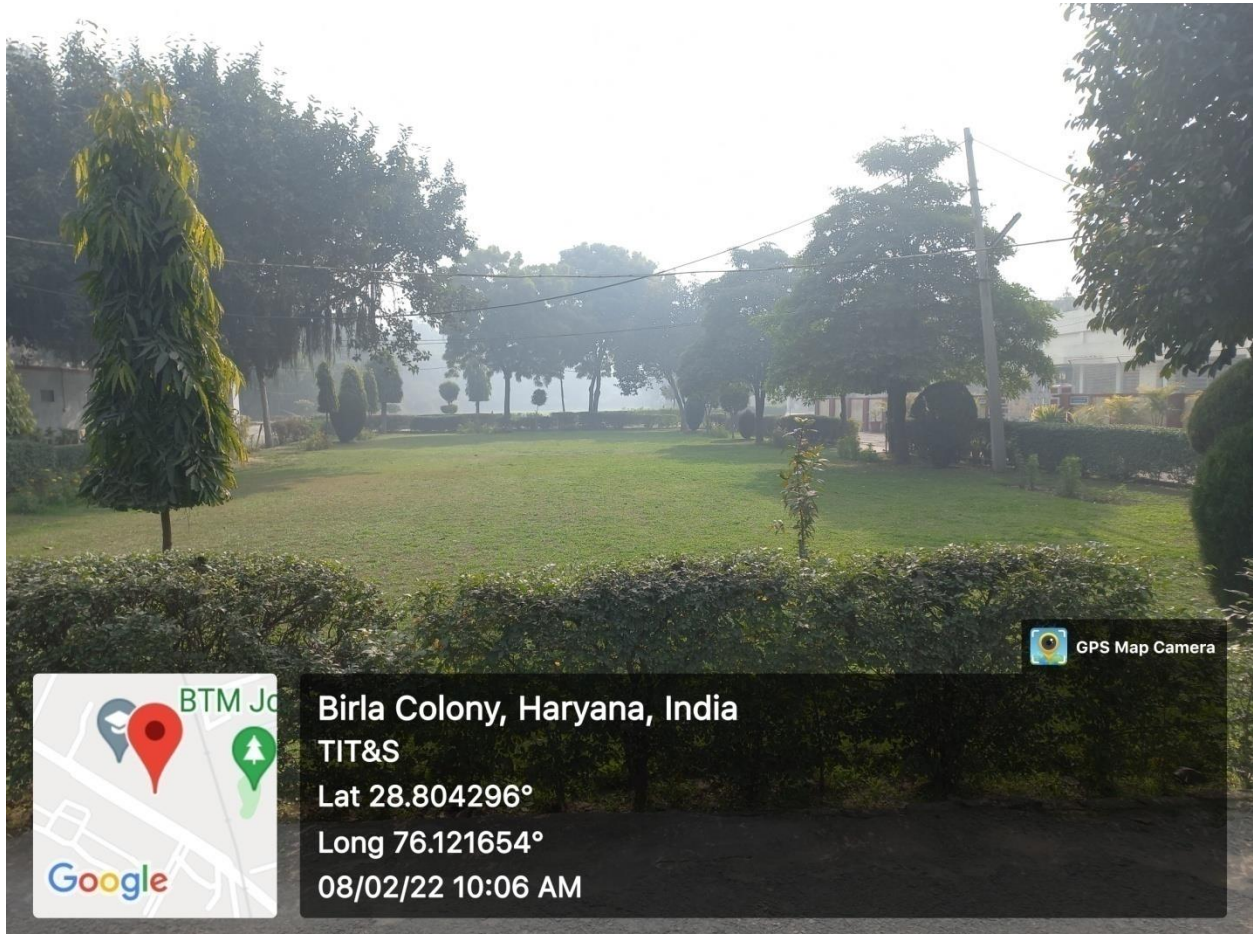



GPS Map Camera



Birla Colony, Haryana, India
TIT&S
Lat 28.804296°
Long 76.121654°
09/02/22 09:50 AM

The greenery and the lawn opposite Director's Residence (in the hostel premises)






GPS Map Camera




Birla Colony, Haryana, India
TIT&S
Lat 28.804296°
Long 76.121654°
08/02/22 10:06 AM


A view of greenery towards Saraswati mandir from the right corner of the lawn opposite Lakshmi Bhawan (Final Year hostel)




View of greenery and the lawn opposite Saraswati Bhawan (3rd year hostel)




Greenery behind the 3rd year hostel




Greenery around the gymnasium (Hostel premises)



Greenery in the southern end of the Hostel Ground




Greenery opposite Alumni Home



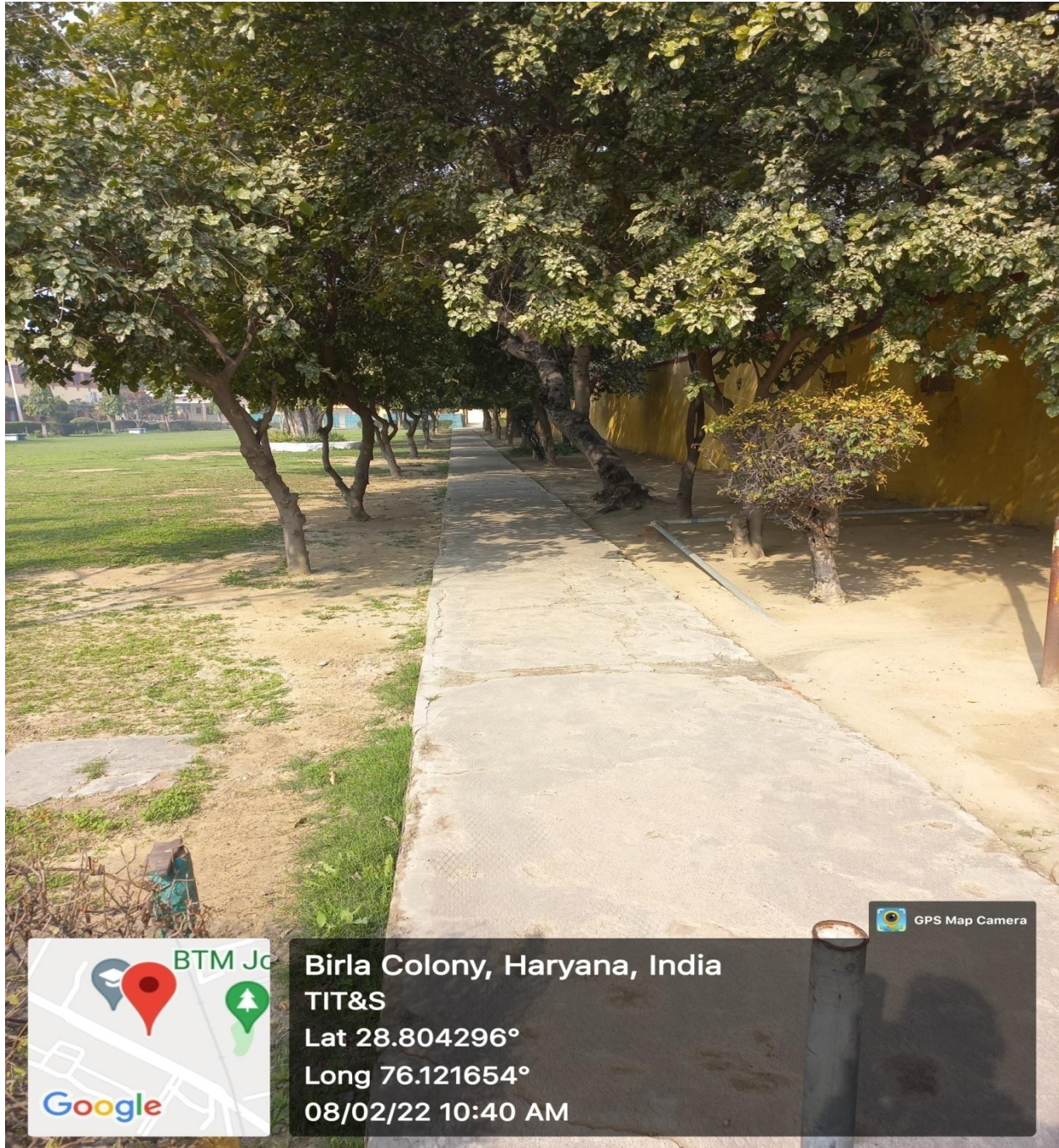
Greenery at the front of Lakshmi Bhawan




The Director's residence housed in dense greenery

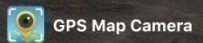


View of greenery on the road to Boys' Mess







Birla Colony, Haryana, India
TIT&S
Lat 28.804296°
Long 76.121654°
08/02/22 10:47 AM


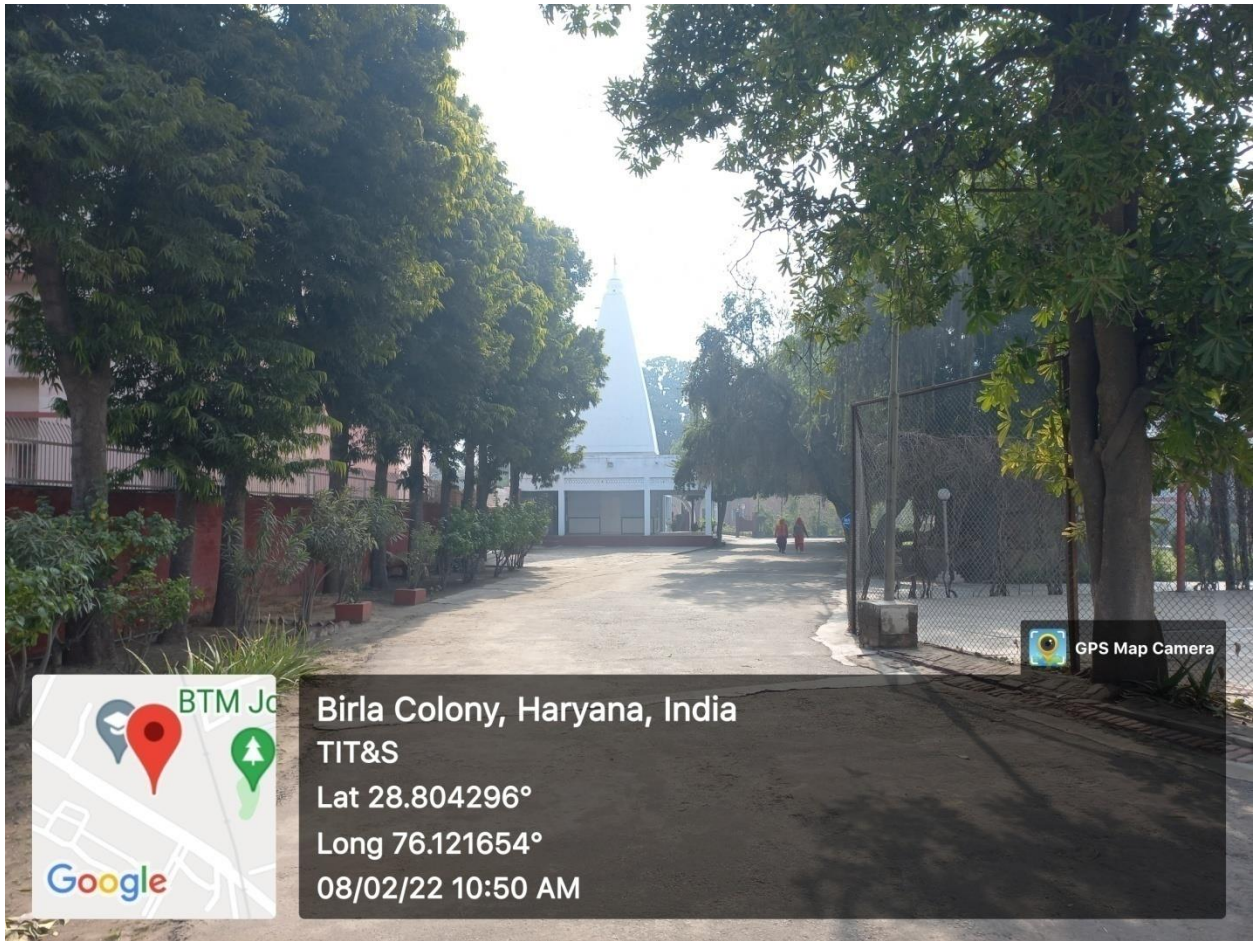


Greenery around the Guest house



Greenery opposite Shiv Mandir (Near Old Building)





Birla Colony, Haryana, India
TIT&S
Lat 28.804296°
Long 76.121654°
08/02/22 10:50 AM

